



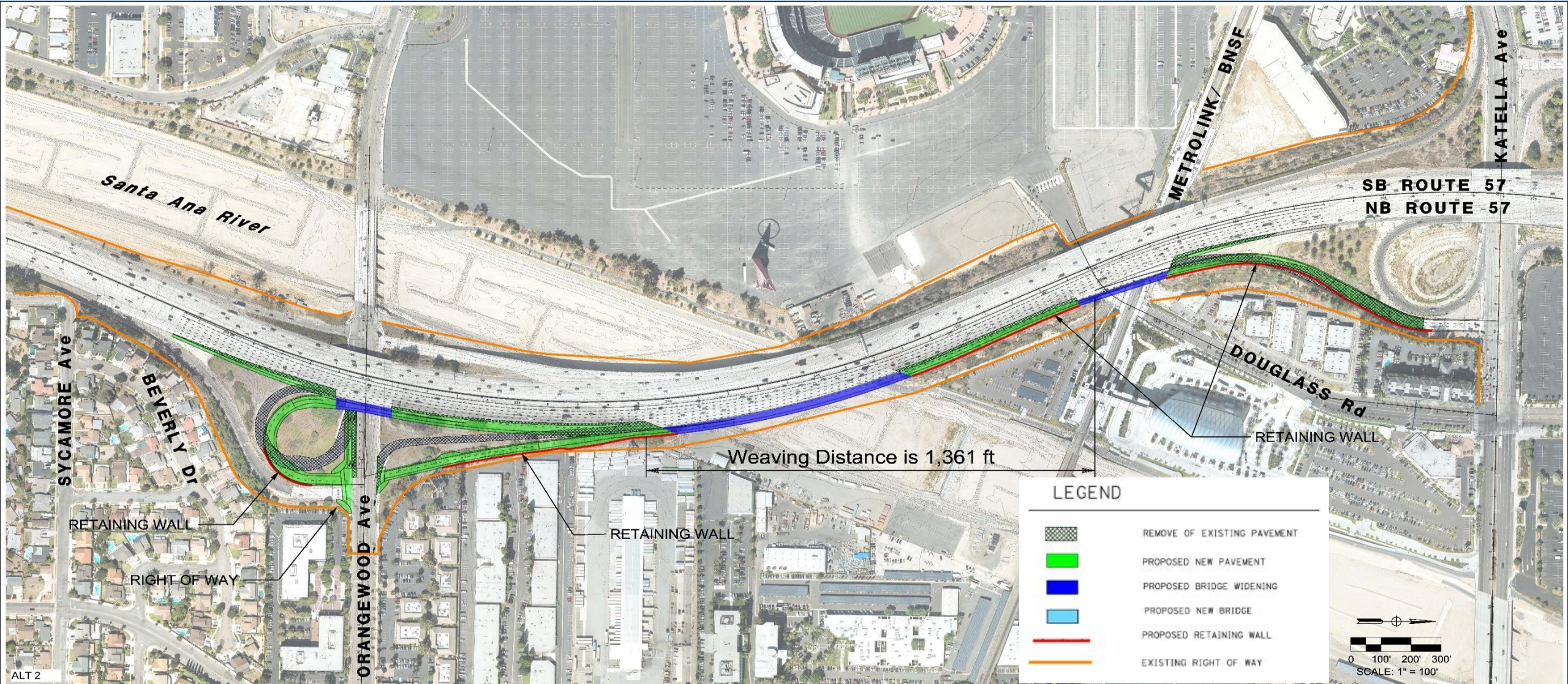
Update on State Route 57  
Northbound Improvement Project  
from Orangewood Avenue to Katella Avenue

# Project Improvements

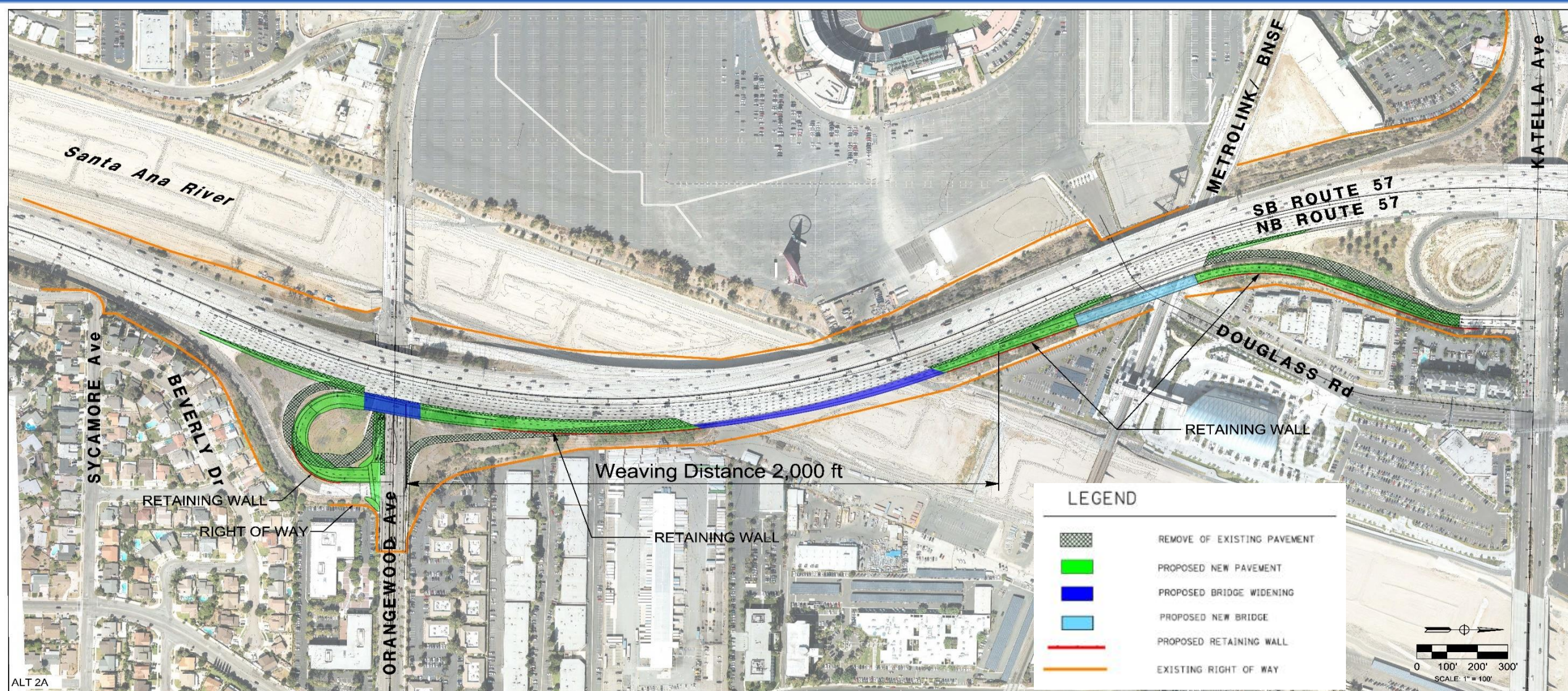
- Project G in Measure M2 Plan
- Initial Study/Environmental Assessment
- PM 11.5 to PM 12.5
- Provide lane continuity by adding a fifth general purpose (GP) lane from Orangewood Avenue to Katella Avenue
- Improve merge and diverge traffic movements from Orangewood Avenue to Katella Avenue



# Alternative 2

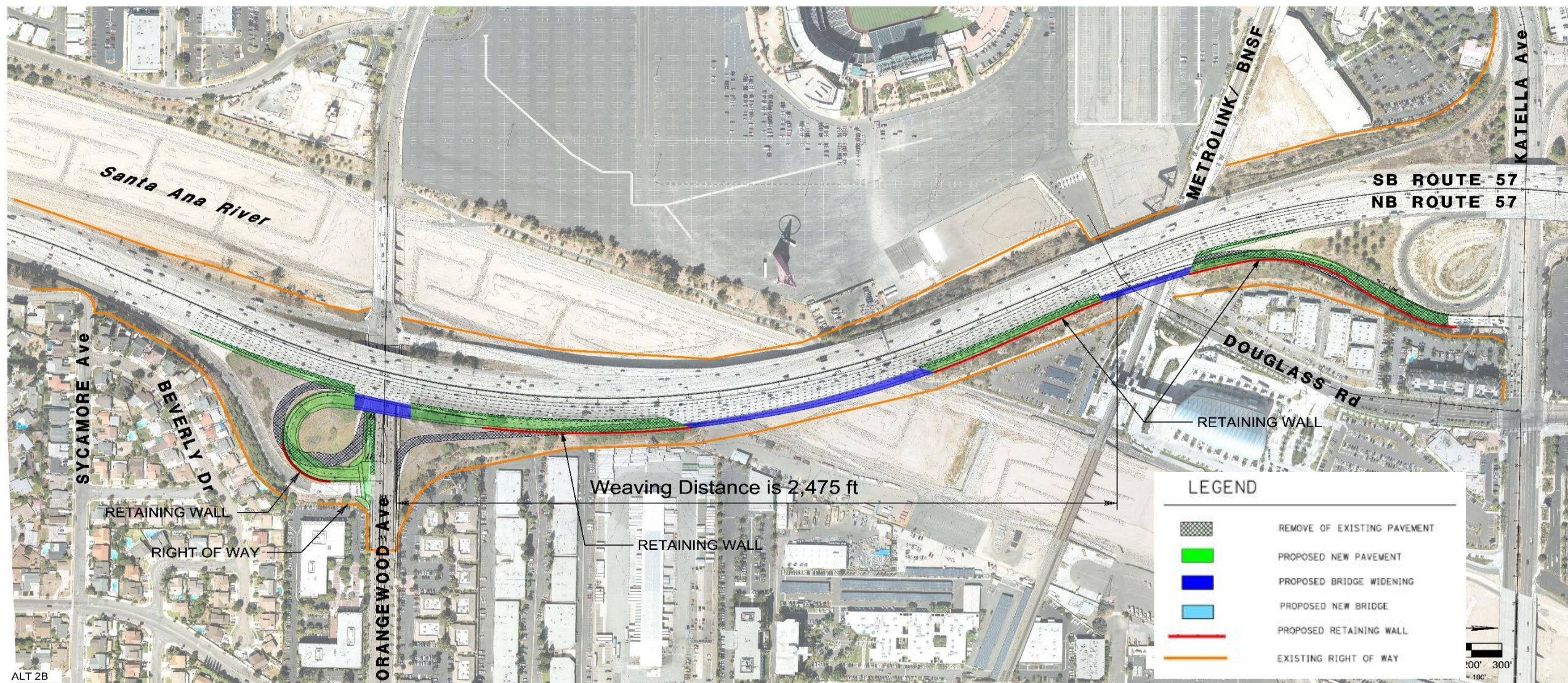


# Alternative 2A



ALT 2A

# Alternative 2B




# Project Benefits

Improvement	Alternative 2	Alternative 2A	Alternative 2B
Provide lane continuity with fifth GP lane and maintain existing auxiliary lane	X	X	X
Provide two-lane northbound off-ramp at Katella Avenue	X	X	X
Widen northbound inside shoulder to improve sight distance	X	X	X
Improve northbound mainline weaving distance	X	X	X
Achieve standard weaving distance by removing northbound Orangewood Avenue slip on-ramp		X	X
Northbound Katella Avenue off-ramp spans station platform and Douglass Road by constructing new bridge		X	

# Public Noticing and Outreach

- Notices published online and in newspapers
- Widespread direct mail program targeting neighborhoods, businesses, and stakeholders
- Government and media relations
- Project webpage, e-blasts, and social media
- One-on-one and flier canvassing



# Environmental Phase Schedule



Activity	2016	2017	2018
Environmental and Technical Studies	Mid-2016 – Early 2018		
Public Information Open House		June 22, 2017	
Draft Project Report and Draft Initial Study/Environmental Assessment (30-Day Public Circulation)			October – November 2018
Public Hearing (Open House Format)			October 25, 2018
Incorporate Public Comments			Late 2018
Preferred Alternative Selection			Late 2018
Final Project Report and Mitigated Negative Declaration/Finding of No Significant Impact			January 2019